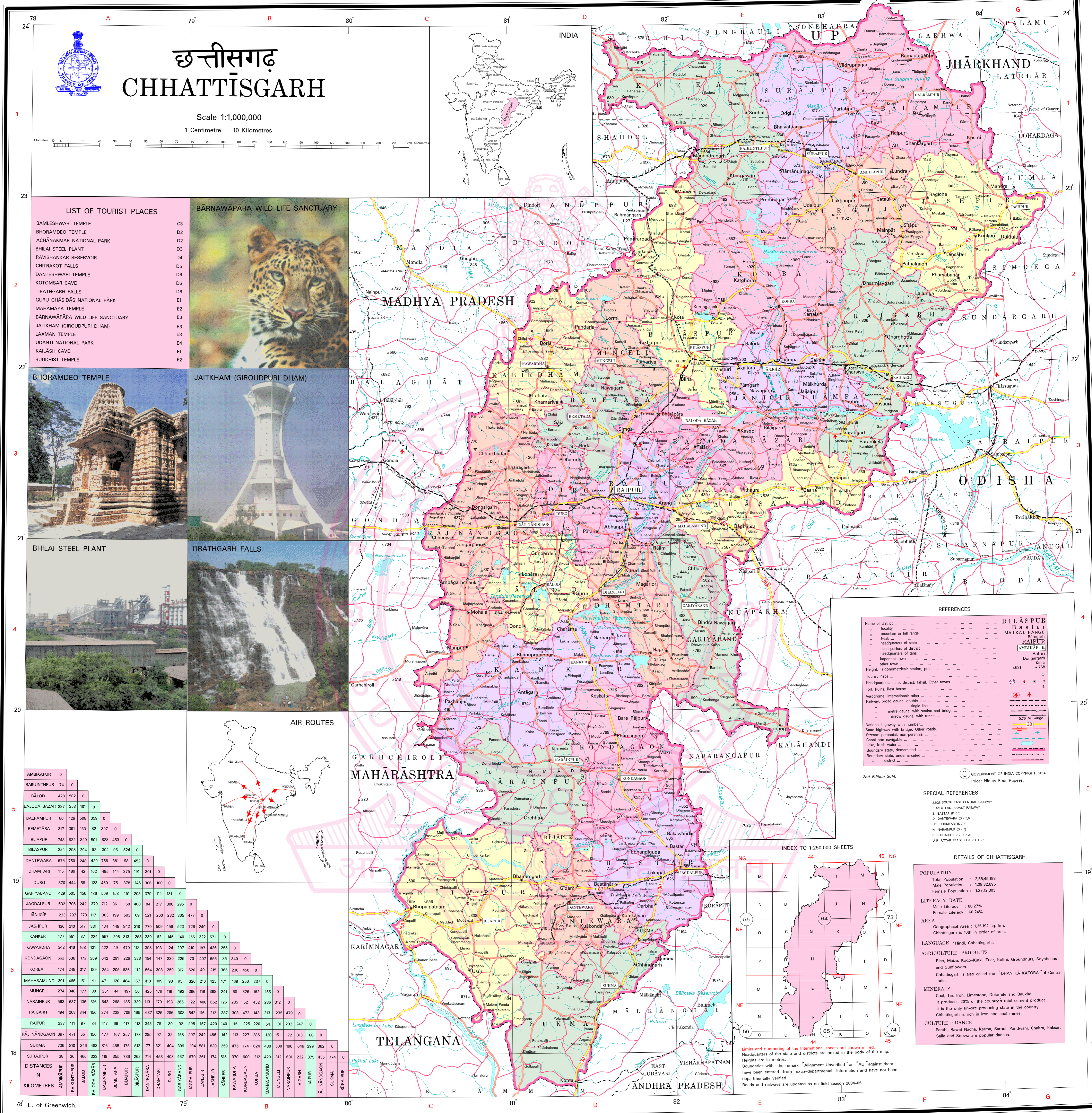
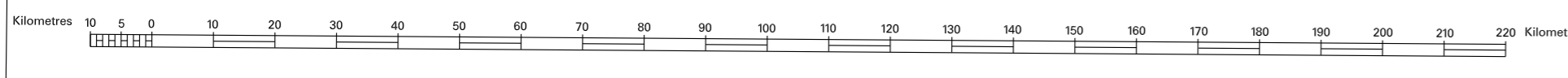


SECOND EDITION





छत्तीसगढ़ CHHATTISGARH

Scale 1:1,000,000
 1 Centimetre = 10 Kilometres



LIST OF TOURIST PLACES

BAMLESHWARI TEMPLE	C3
BHORAMDEO TEMPLE	D2
ACHANKMAR NATIONAL PARK	D2
BHILAI STEEL PLANT	D3
RAVISHANKAR RESERVOIR	D4
CHITRAKOT FALLS	D5
DANDESHWARI TEMPLE	D6
KOTOMSAR CAVE	D6
TIRATHGARH FALLS	D6
GURU GHASIDAS NATIONAL PARK	E1
MAHAMAYA TEMPLE	E2
BARNAWAPARA WILD LIFE SANCTUARY	E3
JAITKHAM (GIROUDPURI DHAM)	E3
LAXMAN TEMPLE	E3
UDANTI NATIONAL PARK	E4
KALASH CAVE	F1
BUDDHIST TEMPLE	F2



AIR ROUTES

AMBIKAPUR	0
BAIKUNTHPUR	74 0 0
BALOD	428 502 0
BALODA BAZAR	287 358 181 0
BALRAMPUR	80 128 508 359 0
BEMETARA	317 391 133 82 397 0
BIJAPUR	748 822 320 501 828 453 0
BILASPUR	224 298 204 92 304 93 524 0
DANTEWARA	676 750 248 429 756 381 98 452 0
DHAMTARI	415 489 42 962 495 144 375 191 301 0
DURG	370 444 58 123 450 75 378 146 306 100 0
GARIYABAND	429 505 156 188 509 158 451 205 379 114 131 0
JAGDALPUR	632 706 242 379 712 361 158 408 64 217 300 295 0
JANJIR	223 297 273 117 303 199 593 69 521 280 232 305 477 0
JASHPUR	136 210 517 331 134 448 842 318 770 509 459 523 726 249 0
KANKER	477 551 87 224 557 206 313 253 239 82 145 140 155 322 571 0
KAWARDHA	342 416 168 131 422 49 470 118 398 193 124 207 410 187 436 255 0
KONDAGAON	562 636 172 309 642 291 228 338 154 147 230 225 70 407 666 85 340 0
KORBA	174 248 317 189 254 205 636 112 564 303 259 317 520 49 215 365 230 450 0
MAHASAMUND	391 465 151 91 471 120 484 167 410 109 93 95 326 210 425 171 169 236 237 0
MUNGELI	274 348 177 80 354 44 497 50 425 179 119 193 396 119 368 241 68 326 162 105 0
NARAINPUR	563 637 135 336 643 268 185 339 113 179 193 266 122 408 652 126 285 52 452 288 312 0
RAIGARH	194 268 344 156 274 238 709 165 637 325 286 308 542 116 212 387 303 472 143 213 235 479 0
RAIPUR	337 411 97 84 417 66 417 113 345 78 39 92 295 157 420 140 115 225 220 54 101 232 247 0
RAJNANDGAON	397 471 55 150 477 107 257 173 285 97 32 158 297 242 486 142 113 227 285 120 151 172 313 66 0
SUKMA	736 810 346 483 816 465 175 512 77 321 404 399 104 581 830 259 475 174 624 430 500 190 646 399 362 0
SURAJPUR	38 36 466 323 118 355 788 282 714 453 408 467 670 261 174 915 370 600 212 429 312 601 232 375 435 774 0

REFERENCES

Name of district	BILASPUR
locality	Bastar
mountain or hill range	MAIKAL RANGE
Peak	Rajnagarh
headquarters of state	RAIPUR
headquarters of district	(AMBIKAPUR)
headquarters of taluk	Pitani
important town	Dongargarh
other town	Kota
Height, Trigonometrical station, point	+681 +768
Tourist Place
Headquarters: state; district; taluk; Other towns
Fort, Ruins, Rest house
Aerodrome: International; other
Railway: broad gauge; double line
..... single line
..... metre gauge, with station and bridge
narrow gauge, with tunnel
National highway with number
State highway with bridge; Other roads
Stream: perennial; non-perennial
Canal non-navigable
Lake, fresh water
Boundary state, demarcated
..... undemarcated
..... district

2nd Edition 2014. GOVERNMENT OF INDIA COPYRIGHT, 2014. Price: Ninety Four Rupees.

SPECIAL REFERENCES

SECTOR SOUTH EAST CENTRAL RAILWAY
 # 01 # EAST COAST RAILWAY
 B BASTAR D / 8
 D DANTEWARA D / 51
 D DHAMTARI D / 4
 N NARAINPUR D / 51
 R RAIGARH # 2 / F / 2
 U P UTTAR PRADESH # 1 / F / 3

DETAILS OF CHHATTISGARH

POPULATION
 Total Population : 2,55,45,198
 Male Population : 1,28,32,895
 Female Population : 1,27,12,303

LITERACY RATE
 Male Literacy : 80.27%
 Female Literacy : 60.24%

AREA
 Geographical Area : 1,35,192 sq. km.
 Chhattisgarh is 10th in order of area.

LANGUAGE : Hindi, Chhattisgarhi.

AGRICULTURE PRODUCTS
 Rice, Maize, Kodo-Kutki, Tur, Kuthi, Groundnuts, Soyabans and Sunflowers.
 Chhattisgarh is also called the "DHAN KA KATORA" of Central India.

MINERALS
 Coal, Tin, Iron, Limestone, Dolomite and Bauxite
 It produces 20% of the country's total cement produce.
 It is the only tin-ore producing state in the country.
 Chhattisgarh is rich in iron and coal mines.

CULTURE : DANCE
 Panthi, Rawat Nacha, Karma, Sarhul, Pandwani, Chaitra, Kaksar, Salla and Soowa are popular dances.

